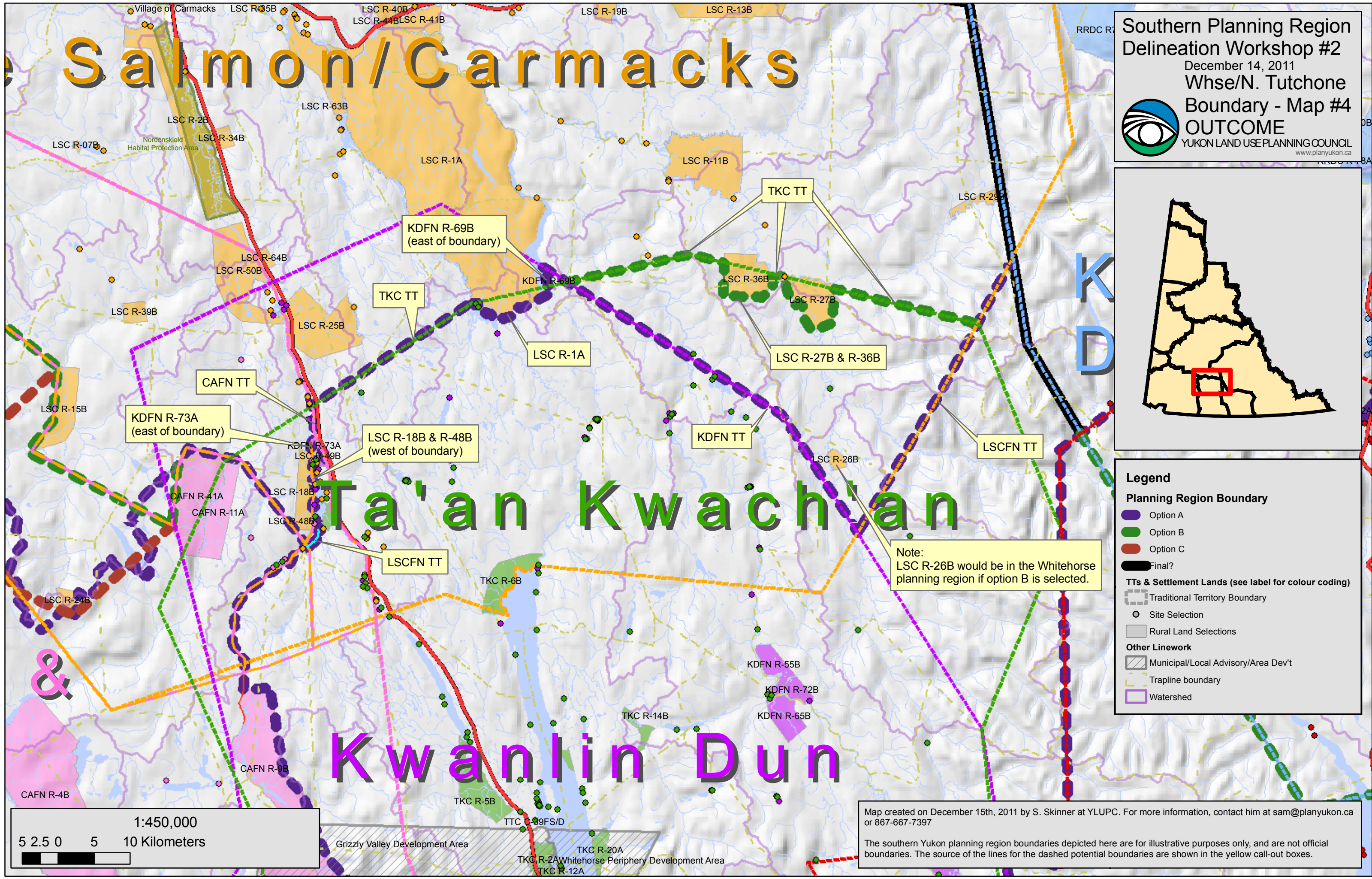
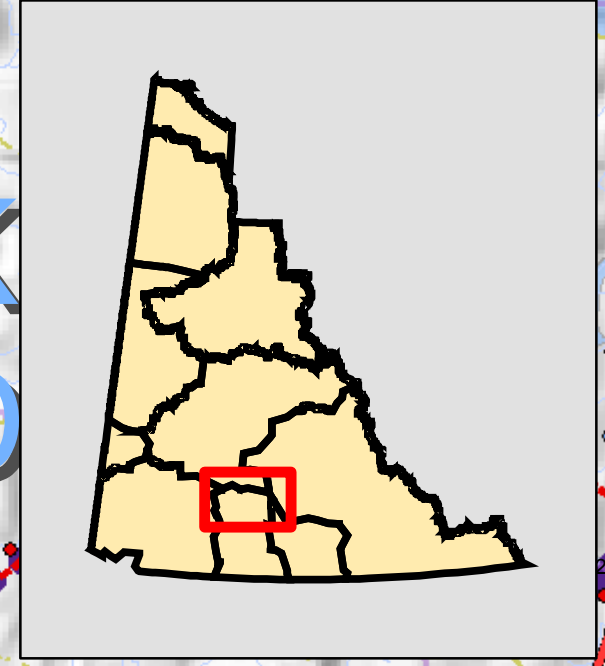


Salmon/Carmacks

Southern Planning Region
Delineation Workshop #2
December 14, 2011
Whse/N. Tutchone
Boundary - Map #4
OUTCOME
YUKON LAND USE PLANNING COUNCIL
www.planyukon.ca



Ta'an Kwach'wan

Kwanlin Dun

Legend

Planning Region Boundary

- Option A (Purple dashed line)
- Option B (Green dashed line)
- Option C (Red dashed line)
- Final? (Black solid line)

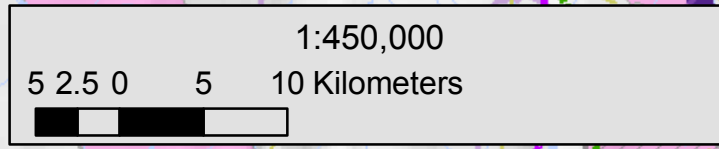
TTs & Settlement Lands (see label for colour coding)

- Traditional Territory Boundary (Dashed grey line)
- Site Selection (Small circle)
- Rural Land Selections (Light grey shaded area)

Other Linework

- Municipal/Local Advisory/Area Dev't (Hatched area)
- Trapline boundary (Yellow dashed line)
- Watershed (Purple outline)

Note:
LSC R-26B would be in the Whitehorse planning region if option B is selected.



Map created on December 15th, 2011 by S. Skinner at YLUPC. For more information, contact him at sam@planyukon.ca or 867-667-7397

The southern Yukon planning region boundaries depicted here are for illustrative purposes only, and are not official boundaries. The source of the lines for the dashed potential boundaries are shown in the yellow call-out boxes.