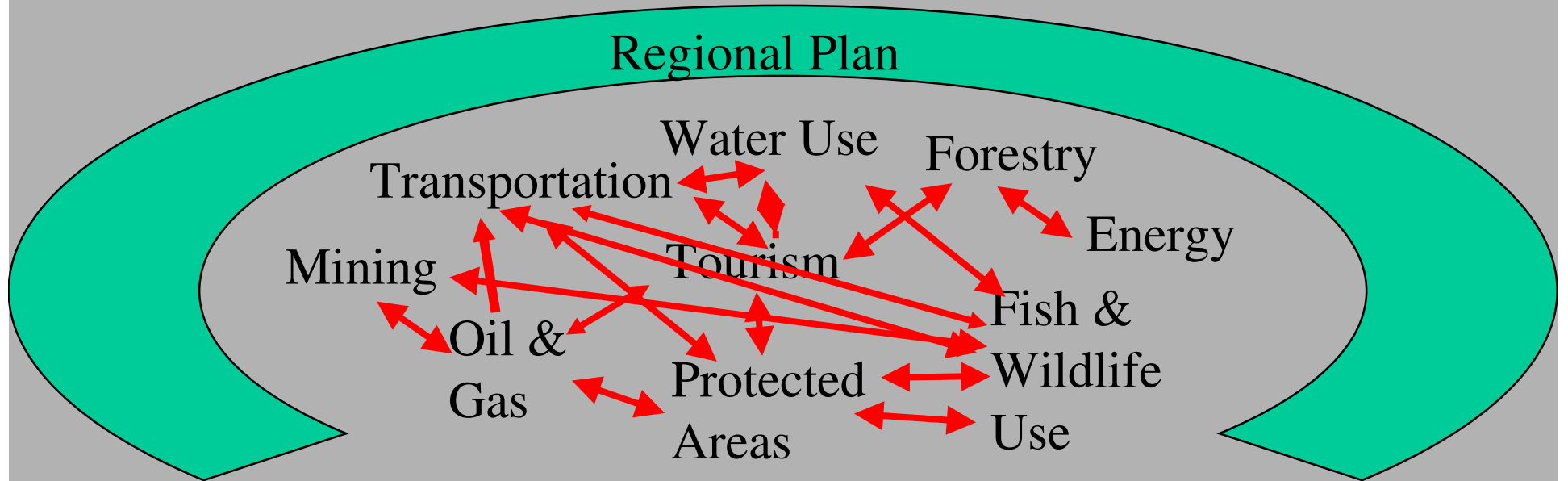


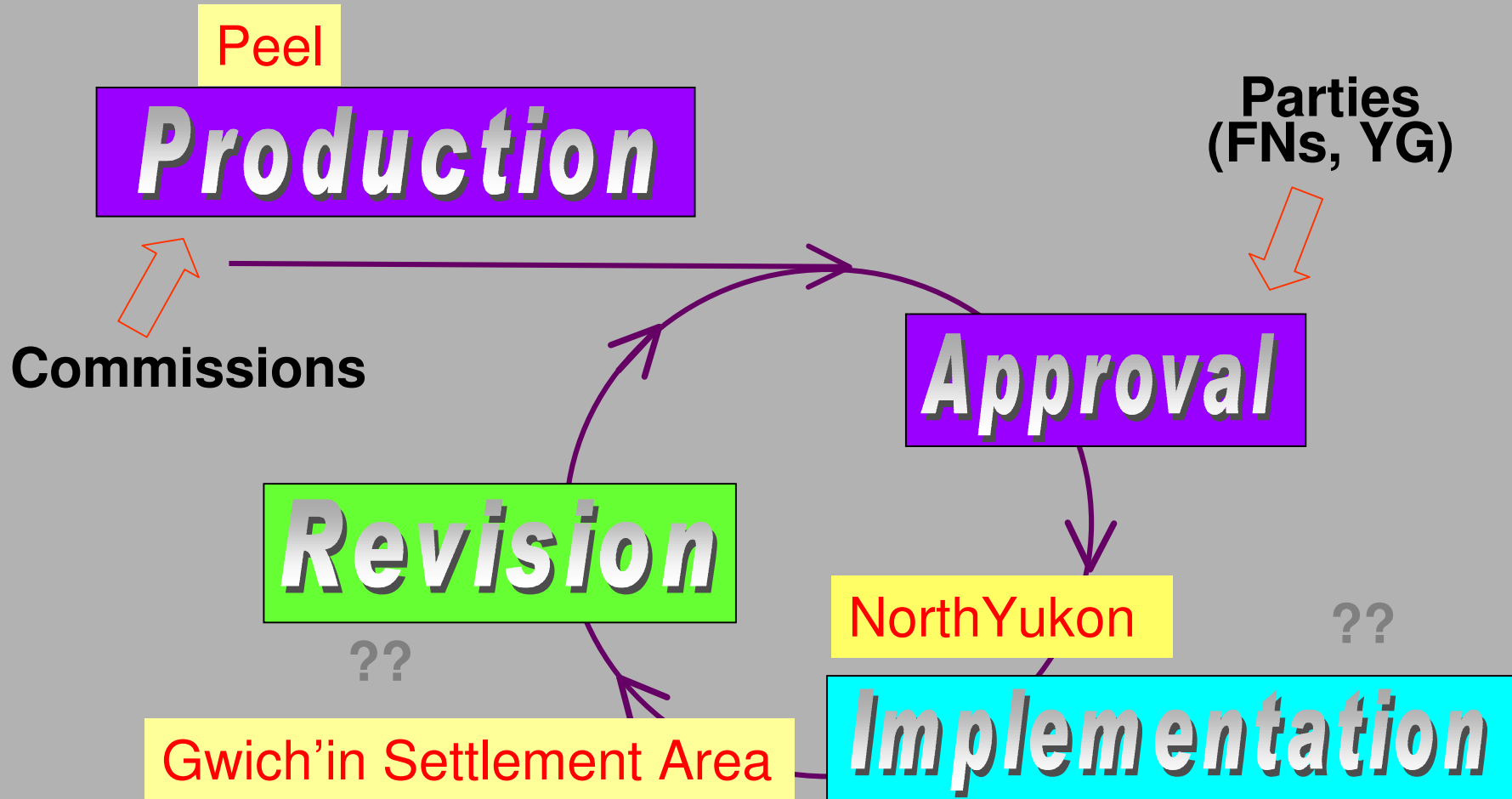
What Does Regional Land Use Planning Do?

- Establishes **a Vision** for the region
- Uses **Comprehensive Knowledge** about the land in a systematic way: avoids *ad hoc* decisions
- Considers different **Options** for future land use
- Provides a basis for **Decision Making**
- Provides an opportunity for periodic **Review and Flexibility**

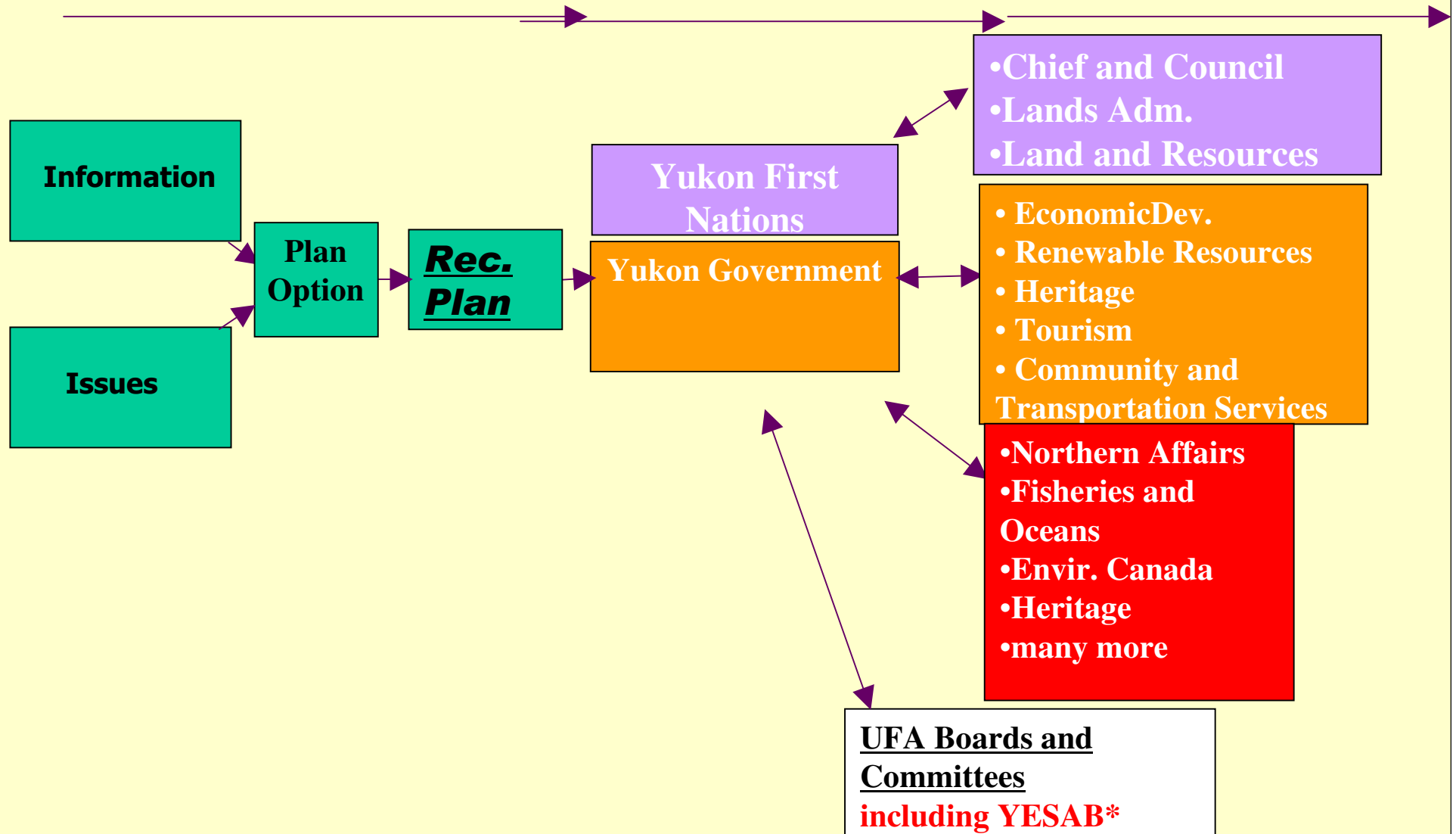
Comprehensive



General Planning Cycle



Production *Approval* *Implementation*



The Five Waves of Change

1. Land Claims
2. Devolution (Territorial empowerment)
3. New Development Assessment Act
(YESAA)
4. Regional Land Use Planning
5. Single Resource Mgt Plans

“FROM CLAIM TO PLAN”

